



**Tennessee Gas Pipeline  
Company, L.L.C.**  
a Kinder Morgan company


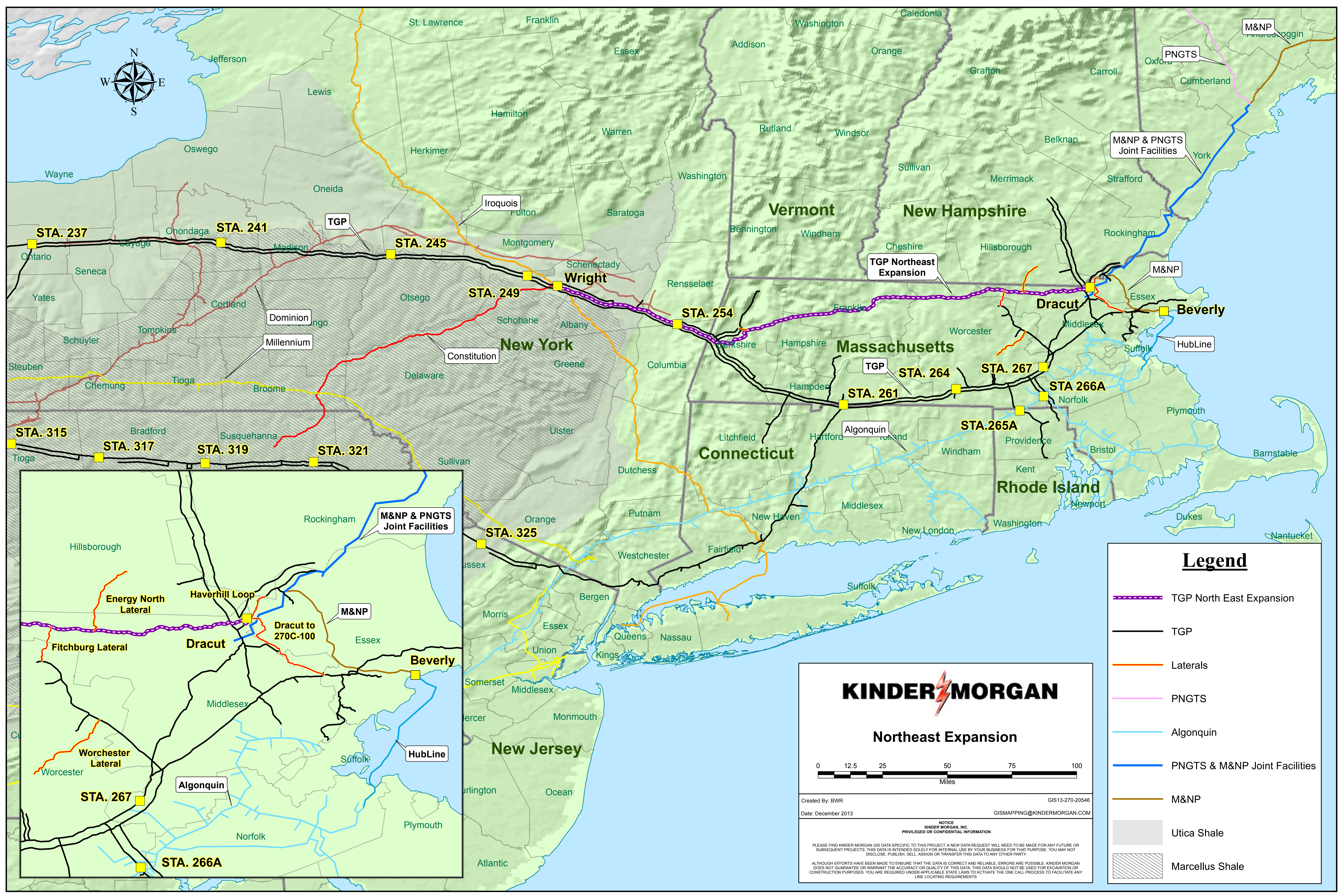
## **Northeast Expansion Project**

### **PROJECT OVERVIEW:**

- Tennessee Gas Pipeline Company, L.L.C. (“Tennessee”), a subsidiary of Kinder Morgan, Inc., proposes the Northeast Expansion Project to upgrade its existing Tennessee Gas Pipeline system within New York, Massachusetts, New Hampshire and Connecticut.
- The project, as currently configured, would result in the construction of approximately 250 miles of new pipeline, additional meter stations and modifications to existing facilities.
- Tennessee anticipates that it will be able to locate a significant portion of the pipeline adjacent, or generally parallel to, existing pipeline and electric utility corridors
- Northeast Expansion Project is projected to create over 3,000 jobs during the peak construction period.
- This expansion project is developed to meet increased demand in the U.S. Northeast for transportation capacity for natural gas – a clean, environmentally friendly energy source produced domestically. Pending receipt of all necessary regulatory approvals, the proposed project is estimated to be placed in-service by November 2018, so the additional gas supplies are available for the winter heating season.

### **NORTHEAST EXPANSION PROJECT TIMELINE:**

- Outreach Meetings – Ongoing
- Route Selection and Permit Preparation – Ongoing
- Proposed Construction – April 2017
- Proposed In-Service – November 2018



M&NP & PNGTS Joint Facilities

TGP Northeast Expansion

M&NP

HubLine

Algonquin

M&NP & PNGTS Joint Facilities

M&NP

HubLine

# KINDER MORGAN

## Northeast Expansion




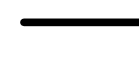







Created By: BWR  
Date: December 2013  
GIS13-270-20546  
GISMAPPING@KINDERMORGAN.COM

**NOTICE**  
KINDER MORGAN, INC.  
PRIVILEGED OR CONFIDENTIAL INFORMATION

PLEASE FIND KINDER MORGAN GIS DATA SPECIFIC TO THIS PROJECT. A NEW DATA REQUEST WILL NEED TO BE MADE FOR ANY FUTURE OR SUBSEQUENT PROJECTS. THIS DATA IS INTENDED SOLELY FOR INTERNAL USE BY YOUR BUSINESS FOR THAT PURPOSE. YOU MAY NOT DISCLOSE, PUBLISH, SELL, ASSIGN OR TRANSFER THIS DATA TO ANY OTHER PARTY.

ALTHOUGH EFFORTS HAVE BEEN MADE TO ENSURE THAT THE DATA IS CORRECT AND RELIABLE, ERRORS ARE POSSIBLE. KINDER MORGAN DOES NOT GUARANTEE OR WARRANT THE ACCURACY OR QUALITY OF THIS DATA. THIS DATA SHOULD NOT BE USED FOR EXCAVATION OR CONSTRUCTION PURPOSES. YOU ARE REQUIRED UNDER APPLICABLE STATE LAWS TO ACTIVATE THE ONE CALL PROCESS TO FACILITATE ANY LINE LOCATING REQUIREMENTS.

### Legend

-  TGP North East Expansion
-  TGP
-  Laterals
-  PNGTS
-  Algonquin
-  PNGTS & M&NP Joint Facilities
-  M&NP
-  Utica Shale
-  Marcellus Shale